

Sunklands Conservation Area

Compartment: 9

Area: 1116.5 acres

Harvest Area: 645.8 acres

County: Shannon

PLSS: T30N and R6W

Sections: 8, 9, 10, 15, 16, 17

SFI Certified: Yes


Map Ratio: 1: 24,000


Date: 8/26/2024


 Compartment Boundary


 Stand Boundaries


Blocks and Volumes


 A: 78,928 bf


 B: 114,923 bf


 C: 107,292 bf


 D: 96,761 bf


 E: 103,820 bf


 F: 65,418 bf

 G: 60,040 bf


 H: 56,530 bf

 I: 38,875 bf

 J: 79,037 bf

 K: 16,170 bf

 L: 109,749 bf

 M: 64,379 bf

